




[Mobile ebook] Flagstaff/Sedona, Coconino National Forest (Trails Illustrated Map # 856) (National Geographic Trails Illustrated Map)

Flagstaff/Sedona, Coconino National Forest (Trails Illustrated Map # 856) (National Geographic Trails Illustrated Map)

*National Geographic Maps - Trails Illustrated
ebooks | Download PDF | *ePub | DOC | audiobook*



 Download

 Read Online

#138074 in BooksColor: Coconino National Forest National Geographic 2010-11-15Format: Folded MapOriginal language:EnglishPDF # 1 9.10 x .30 x 3.90l, .19 Binding: Map2 pagesTrails Illustrated SeriesFlagg Sedona Coconino #856Arizona | File size: 20.Mb

National Geographic Maps - Trails Illustrated : Flagstaff/Sedona, Coconino National Forest (Trails Illustrated Map # 856) (National Geographic Trails Illustrated Map) before purchasing it in order to gage whether or not it

would be worth my time, and all praised Flagstaff/Sedona, Coconino National Forest (Trails Illustrated Map # 856) (National Geographic Trails Illustrated Map):

0 of 0 people found the following review helpful. Handy, durable, and way short on information....By Gary McCalebI ordered this and an adjacent Northern Arizona map and frankly, they're disappointing--missing a very significant number of trails which appear on the Coconino and Kaibab USFS visitor maps. On the upside, they are more compact and durable than the USFS maps, and worth keeping in my Jeep for poking around the backcountry surrounding my Flagstaff home...but I won't be purchasing any more in this series.0 of 0 people found the following review helpful. ... been to the area yet but the map looks like it will serve its purposeBy Scott H.I haven't been to the area yet but the map looks like it will serve its purpose.0 of 0 people found the following review helpful. Five StarsBy Roamin' RamonaNice map, you won't regret your purchase.

Waterproof Tear-Resistant Topographic MapExplore Northern Arizona's pine forests, picturesque mountains, steep canyons, and red-rock buttes with National Geographic's Trails Illustrated map of Flagstaff Sedona. Created in partnership with local land management agencies, this expertly researched map delivers unmatched detail and helpful information for experienced outdoor enthusiasts and casual visitors alike. Key areas of interest featured on this map include Kachina Peaks, Strawberry Crater, and Kendrick Mountain wilderness areas; Humphreys Peak; Mormon Lake; Wupatki, Walnut Canyon, and Sunset Crater Volcano national monuments; and Upper Lake Mary. With miles of mapped trails including the Arizona and Kachina trails, this map can guide you off the beaten path and back again in some of the most breathtaking scenery in the region. In addition to detailed and easy-to-read trails, this map includes an accurate road network, campgrounds, points of interests, visitor centers and facilities, plus interpretive trails, swimming areas, boat launch sites, ski areas, and sno-parks. Road types are differentiated, so you'll know if the route you choose is a paved, OHV, or high-clearance road. A portion of Historic Route 66 and other scenic byways are noted for those wishing to take in the scenery by car. The map base includes contour lines and elevations for summits, passes and many lakes. An informative summary of each wilderness area, the Cinder Hills OHV Area, and Coconino National Forest is included as well. Every Trails Illustrated map is printed on "Backcountry Tough" waterproof, tear-resistant paper. A full UTM grid is printed on the map to aid with GPS navigation. Other features found on this map include: Coconino National Forest, Elden Mountain, Flagstaff, Humphreys Peak, Kachina Peaks Wilderness, Kaibab National Forest, Kendrick Mountain Wilderness, Kendrick Peak, Mormon Lake, Munds Mountain Wilderness, Red Rock-Secret Mountain Wilderness, Rogers Lake, San Francisco Mountain, Sedona, Strawberry Crater Wilderness, Wupatki National Monument. Map Scale = 1:70,000 Sheet Size = 37.75" x 25.5" Folded Size = 4.25" x 9.25"

About the AuthorFounded in 1915 as the Cartographic Group, the first division of the National Geographic Society, National Geographic Maps has been responsible for illustrating the world around us through the art and science of mapmaking. Today, National Geographic Maps continues this mission by creating the world's best wall maps, recreation maps, atlases, and globes which inspire people to care about and explore their world. All proceeds from the sale of National Geographic maps go to support the Society's non-profit mission to increase global understanding and promote conservation of our planet through exploration, research, and education.