

(Ebook pdf) Appalachian Trail, Hanover to Mount Carlo [New Hampshire] (National Geographic Trails Illustrated Map)

Appalachian Trail, Hanover to Mount Carlo [New Hampshire] (National Geographic Trails Illustrated Map)

*National Geographic Maps - Trails Illustrated
ebooks | Download PDF | *ePub | DOC | audiobook*



NATIONAL
GEOGRAPHIC


New Hampshire

1511

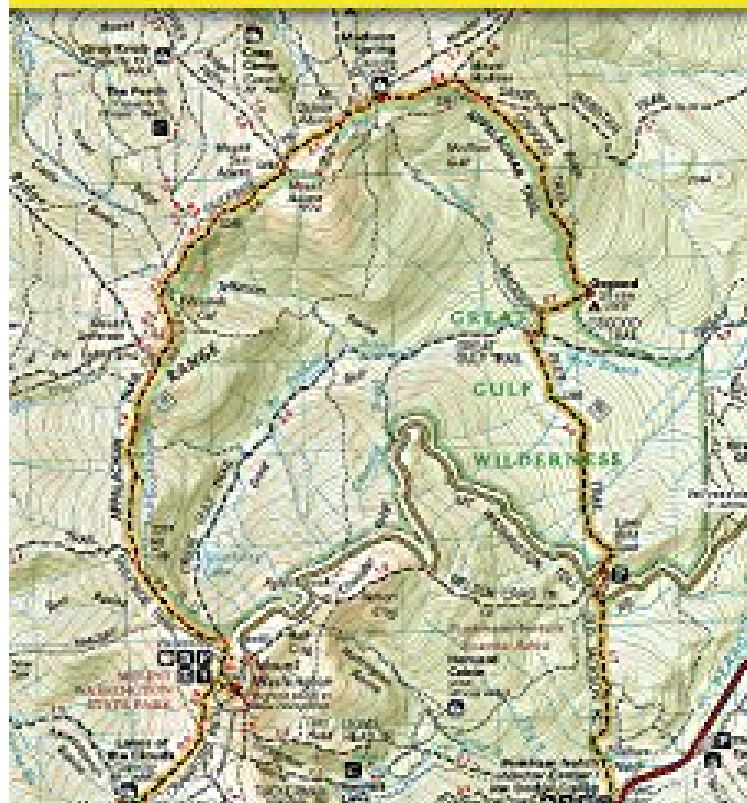
Appalachian Trail


Hanover to Mount Carlo


Topographic Map Guide



- 170 miles of the A.T.
- Shelter Locations
- Backcountry Campsites
- 44 Pages
- Detailed Elevation Profiles
- Waterproof, Tear-Resistant



 Download

 Read Online

#888379 in BooksSize: One SizeColor: One Color National Geographic 2015-06-23Format: Folded MapOriginal language:EnglishPDF # 1 9.20 x .30 x 4.20l, .18 Binding: Map44 pagesNorthern Region - Available June 26, 2015

- li 1510 East Mountain to Hanover [Vermont]
- li 1511 Hanover to Mount Carlo [New Hampshire]
- li 1512 Mount Carlo to Pleasant Pond [Maine]
- li 1513 Pleasant Pond to Katahdin [Maine]

Central Region Available July 31, 2015

- li 1506 Raven Rock to Swatara Gap [Pennsylvania]
- li 1507 Swatara Gap to Delaware Water Gap [Pennsylvania]
- li 1508 Delaware Water Gap to Schaghticoke Mountain [New Jersey, New York]
- li 1509 Schaghticoke Mountain to East Mountain

[Connecticut, Massachusetts] /li /ulSouthern Region Available August 28, 2015

- 1501 Springer Mountain to Davenport Gap [Georgia, North Carolina, Tennessee] /li
- 1502 Davenport Gap to Damascus [North Carolina, Tennessee] /li
- 1503 Damascus to Bailey Gap [Virginia] /li
- 1504 Bailey Gap to Calf Mountain [Virginia] /li
- 1505 Calf Mountain to Raven Rock [Virginia, West Virginia, Maryland] /li

 |
File size: 43.Mb

National Geographic Maps - Trails Illustrated : Appalachian Trail, Hanover to Mount Carlo [New Hampshire] (National Geographic Trails Illustrated Map) before purchasing it in order to gauge whether or not it would be worth my time, and all praised Appalachian Trail, Hanover to Mount Carlo [New Hampshire] (National Geographic Trails Illustrated Map):

0 of 0 people found the following review helpful. Excellent Hiking MapBy DavidThis is an excellent map!! It's such a clever idea to make it in a pamphlet format rather than traditional map fold. It's like a small book with a section of the trail on each page. There is plenty of overlap between the sections, so continuing on another page is no problem. There is also an elevation profile at the bottom of each page, and local hiking info in the front of the book. And of course the map itself is typical of all National Geographic hiking maps. I highly recommend.0 of 0 people found the following review helpful. A good mapBy CreepydudeAlthough the discription states it's a folding map and it is a sectioned out pamphlet style map, it is well made and accurate.0 of 0 people found the following review helpful. Quality, close-up detail, and enough overlap from page ...By MWQuality, close-up detail, and enough overlap from page to page to stop excessive flipping between pages. Very tear-resistant, waterproof plasticized paper as well, akin to material many nautical charts are made of now.

Waterproof Tear-Resistant Topographic MapThe Hanover to Mount Carlo Topographic Map Guide makes a perfect traveling companion when traversing the New Hampshire section of the Appalachian Trail (A.T.). The A.T. through New Hampshire is considered one of the more challenging sections of the trail, with long stretches above tree line and the possibility for rapid temperature change and snow any month of the year. But despite its difficulty, the trail offers some of the most spectacular scenery in New England as it leaves the Connecticut River valley to traverse the beautifully rugged White Mountains, a highlight of the A.T.Each A.T. Topographic Map Guide includes detailed topographic maps at a detail of 1 inch = 1 mile. Each page is centered on the A.T. and overlaps with the adjacent pages so there is little chance of getting lost. Along the bottom of each page is a trail profile that shows the distance between shelters, camping areas, and trail access points. The map and trail profile provide a step by step visual guide to hiking the trail, mile by rugged mile. The Topographic Map Guide is built for all levels of hiking enthusiasts, from the day tripper to the multi month 'thru-hiker'. The front pages of the printed Topographic Map Guide include resupply information, town inset maps, camping options, and much more. Every Topographic Map Guide is printed on "Backcountry Tough" waterproof, tear-resistant paper. A full UTM grid is printed on the map to aid with GPS navigation. Other features found on this map include: Beaver Brook Shelter, Berlin, Carlo Col Shelter, Carter Dome, Carter Notch Shelter, Connecticut River, Crawford Notch State Park, Eliza Brook Shelter, Ethan Pond Shelter, Fire Warden's Cabin Shelter, Franconia Notch State Park, Full Goose Shelter, Galehead Shelter, Garfield Ridge Shelter, Gentian Pond Shelter, Gorham, Greenleaf Shelter, Guyot Shelter, Hanover, Hexacuba Shelter, Imp Shelter, Jeffers Brook Shelter, Kinsman Pond Shelter, Lakes of the Clouds Shelter, Lebanon, Lonesome Lake Shelter, Ludlow, Lyme, Madison Spring Shelter, Mahoosuc Arm, Mizpah Spring Shelter, Moose Mountain Shelter, Mount Carlo, Mount Cube, Mount Lafayette, Mount Madison, Mount Moosilauke, Mount Moriah, Mount Washington, North Woodstock, Norwich, Pinkham Notch, Rattle River Shelter, Smarts Mtn, Speck Pond Shelter, Trapper John Shelter, Velvet Rocks Shelter, White Mountain National Forest, White River Junction, Zealand Falls Shelter .Map Scale = 1:63,360Folded Size = 4.25" x 9.25"

About the AuthorFounded in 1915 as the Cartographic Group, the first division of National Geographic, National Geographic Maps has been responsible for illustrating the world around us through the art and science of mapmaking. Today, National Geographic Maps continues this mission by creating the world's best wall maps, recreation maps, atlases, and globes which inspire people to care about and explore their world.