

(Download free ebook) AMC Map: Presidential Range: White Mountains Trail Map (Adventure Series)

AMC Map: Presidential Range: White Mountains Trail Map (Adventure Series)

Appalachian Mountain Club Books
*DOC | *audiobook | ebooks | Download PDF | ePub*




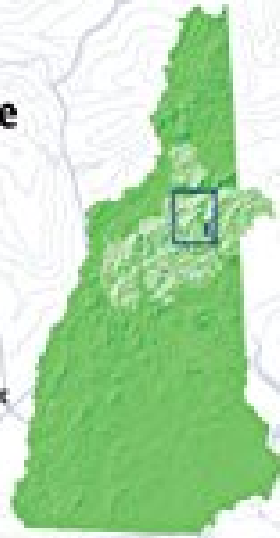
White Mountains Trail Map

MAP 1

Presidential Range

Features detailed map of
Mt. Washington and
hiking information

- waterproof and lightweight
- trail segment mileage
- GPS-mapped




Use with AMC's
White Mountain
Guide, 10th
edition.

01 20 19 18 17 1 0 0 0 0 0

ISBN 978-1-62842-071-9

3 0000



9 781628 420719

\$29.95

[Download](#) [Read Online](#)

Appalachian Mountain Club Books : AMC Map: Presidential Range: White Mountains Trail Map (Adventure Series) before purchasing it in order to gauge whether or not it would be worth my time, and all praised AMC Map: Presidential Range: White Mountains Trail Map (Adventure Series):

2 of 2 people found the following review helpful. ... my 1980's era plastic maps and this one is great. It is clearBy S. LentzI'm finally replacing my 1980's era plastic maps and this one is great. It is clear, readable, and has all the information you need. I like that the Appalachian Trail is a slightly heavier line so you can follow it. Also, there are detail maps of the Northern Presidentials and Mt. Washington summit that provide an extra bit of clarity for those areas where many trails come together. Really looking forward to hiking in New Hampshire again.1 of 1 people found the following review helpful. Great map. Quality paper to prevent tears and is ...By Mister SirGreat map. Quality paper to prevent tears and is water resistant. Can't comment on overall accuracy but it seems very good from my own experiences. I was able to use this to navigate up Washington in fog and rain in early November. Do yourself a favor and ALWAYS have a map such as this when hiking in the White Mountains. Use good general hiking practices too such as having water, a flashlight, etc. This map is 100% worth the money.3 of 3 people found the following review helpful. Not the most detailed map....By CustomerWe purchased this map prior to hiking Mt. Washington and the surrounding area. This map was not as detailed as I would have liked it to be. There was actually a map that the local gas station "Irving" was selling that was less costly and more detailed for hiking.