

(Library ebook) AMC Catskill Mountains Trail Map 1-2: Catskill Forest Preserve (East) and Catskill Forest Preserve (West) (Appalachian Mountain Club: Catskill Mountain Trails)

AMC Catskill Mountains Trail Map 1-2: Catskill Forest Preserve (East) and Catskill Forest Preserve (West) (Appalachian Mountain Club: Catskill Mountain Trails)

APPALACHIAN MOUNTAIN CLUB BOOKS
*ePub | *DOC | audiobook | ebooks | Download PDF*



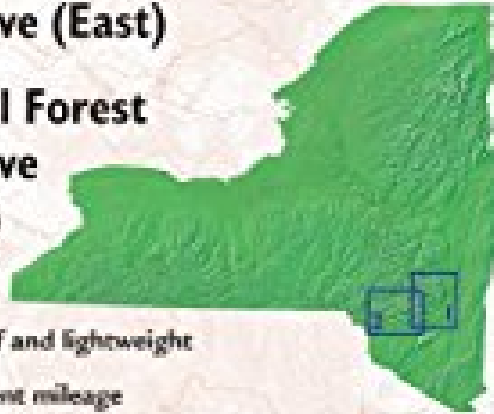
Catskill Mountains Trail Map

MAP 1

Catskill Forest Preserve (East)

MAP 2


Catskill Forest Preserve (West)



- waterproof and lightweight
- trail segment mileage
- GPS-mapped





15 16 17 18 19 20 1 2 3 4 5



Use with AMC's
**Catskill Mountain
 Guide, 3rd edition.**

ISBN 978-1-934028-95-7



\$9.95 US

DOWNLOAD



READ ONLINE

APPALACHIAN MOUNTAIN CLUB BOOKS : AMC Catskill Mountains Trail Map 1-2: Catskill Forest Preserve (East) and Catskill Forest Preserve (West) (Appalachian Mountain Club: Catskill Mountain Trails)
before purchasing it in order to gauge whether or not it would be worth my time, and all praised AMC Catskill Mountains Trail Map 1-2: Catskill Forest Preserve (East) and Catskill Forest Preserve (West) (Appalachian Mountain Club: Catskill Mountain Trails):

1 of 1 people found the following review helpful. Five StarsBy AlexThese maps are great. Practically tear proof and water proof0 of 0 people found the following review helpful. Five StarsBy Corrina I deweygreat size

AMC's Catskill Trails Map is a water-resistant, tear-resistant, Tyvek map perfect for navigating the hiking trails in the Catskill Mountains of New York. The comprehensive trail listings cover all public trails in the Catskill mountains. GPS-rendered topography, mileage markers, elevation profiles, peak indicators, and an easy-to-use legend all make this the perfect tool for Catskill exploration. Additional features include campground markers, lean-tos, road routes, and a guide to the Catskill 3500 Footers. This item complements AMC's Catskill Mountain Guide. Main Map scale 1:90,000, contour lines every 100 feet. 3rd edition copyright; 2014